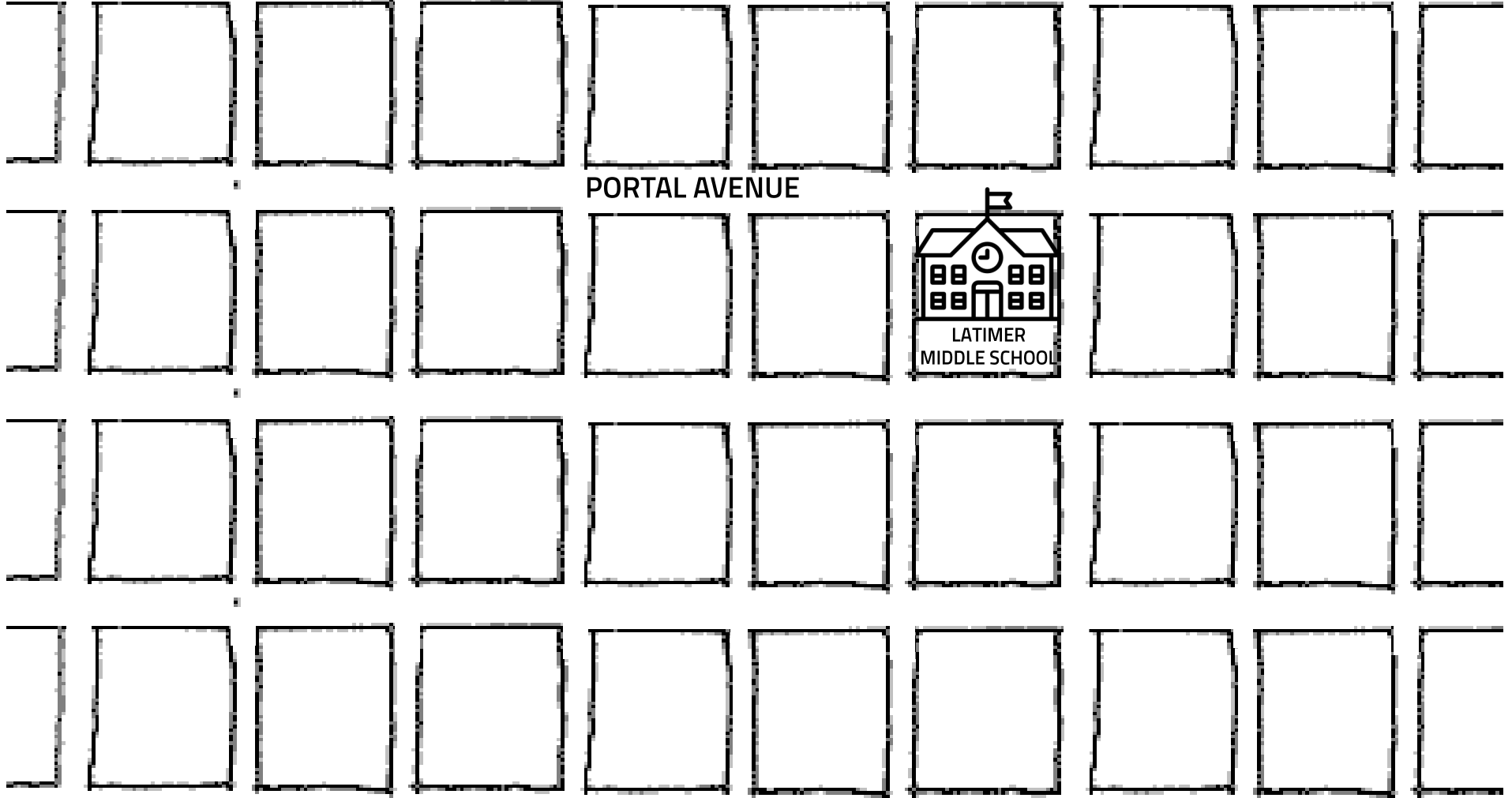



LOOK BOTH WAYS



PORTAL AVENUE



CROSSWALK



PLACER POOL



TJ'S HOUSE



CHESTNUT HOMES



MR. JERRY AND HIS DOG'S HOUSE



CINDER'S BLOCK



SOUTHVIEW CEMETERY



FREDO'S CORNER STORE



JASMINE'S HOUSE



SKATEPARK



SANDRA'S HOUSE



BRYSON'S HOUSE



BIT'S HOUSE



CEE CEE'S CANDY



FATIMA'S HOUSE



MISSING ROSES

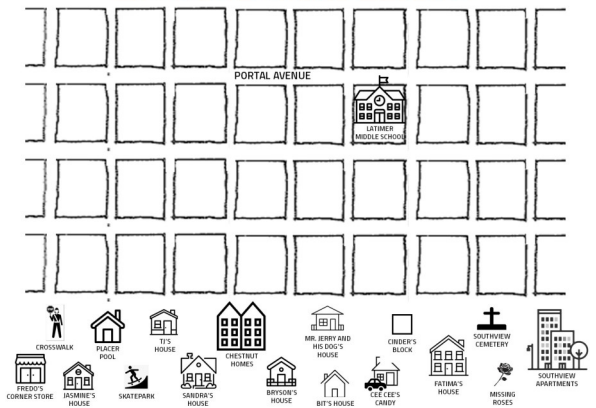


SOUTHVIEW APARTMENTS

HINTS FROM THE BOOK TO HELP YOU CREATE A MAP OF THE NEIGHBORHOOD NEAR LATIMER MIDDLE SCHOOL

Use the hints below from the book and see if you can label the streets of the map in your packet. Then cut out the icons of houses and stores to add to the map, or draw them where you think they go. Is there a right answer? Only Jason Reynolds knows! But there are some specific clues that give you a pretty good idea. Take a photo of your map and share with Jodi@ypsilibrary.org. We'll compare answers and post a final Ypsi decision about the map at the end of the Family Read!

LOOK BOTH WAYS



- Jasmine and TJ crossed at the light and walked down Portal Avenue, then turned left down Marston Street. They lived 3 houses apart.
- Fatima doesn't have to cross the street. She passes 19 houses and hers is the 20th. There are five houses on each block, so she passes four stop signs. House 8 has missing roses on this particular day. After passing the rose bush she meets Benni, who usually follows her until they pass house 15.
- Satchmo turned right on Portal as if walking toward Chestnut, but turned right onto Nestle before getting to Chestnut to get home.
- Ty lives on Crossman on the same block that Ms. CeeCee lives on.
- A few blocks before Burman, Ty picks roses then runs down Portal and turns left on Burman to get to Bryson's house.
- The Low Cuts crossed at the light and headed down Portal Avenue, the main road. After six blocks they turned down Crossman Street, stopping at the first house, an older house with a bunch of cars parked in the yard, the home of Ms. CeeCee, the neighborhood candy lady. Then they went back to Portal and walked to Placer Street. One block down they came to a building that looked like an old house, but the sign out front said PLACER POOL. After selling candy, they looked for the ice cream truck. It was parked in front of the fifth house on Placer Street, but it started to drive away. They ran after it, bought ice cream, then walked a few houses down until they got to the small house that Bit called home.
- Pia was always ready to leave school, float down Portal Avenue toward Bastion Street, make a pit stop at the skatepark, then roll toward home.
- Most walkers turned left down Portal Avenue toward the other neighborhoods, but Simeon and Kenzi turn right down Portal to get to Chestnut Homes.
- Cynthia walked along the side of the school to take a shortcut out the back, past the row of maples that divided the schoolyard from Carigan Street. The entrance to the Southview Cemetery is on Carigan and it takes up the entire block. She crossed the cemetery, came out the other end on Southview Avenue, crossed the street to the park where Cinder's Block is and her apartment complex. Candace, Gregory, Remy and Joey also live near her.